

# ELEVATION CERTIFICATE

Important: Read the instructions on pages 1-9.

OMB No. 1660-0008  
Expiration Date: July 31, 2015

## SECTION A - PROPERTY INFORMATION

### FOR INSURANCE COMPANY USE

A1. Building Owner's Name MCKINLEY Gulf of Mexico, LLC

Policy Number:

A2. Building Street Address (including Apt., Unit, Suite, and/or Bldg. No.) or P.O. Route and Box No.  
1846 Shore Drive

Company NAIC Number:

City South Pasadena

State FL

ZIP Code 33707

A3. Property Description (Lot and Block Numbers, Tax Parcel Number, Legal Description, etc.)  
Lot 6 Pasadena Plaza (PB 46, PG30), Pinellas County, Florida

A4. Building Use (e.g., Residential, Non-Residential, Addition, Accessory, etc.) Residential

A5. Latitude/Longitude: Lat. 24.450260314752 Long. -82.441572841614

Horizontal Datum: ☐ NAD 1927 ☒ NAD 1983

A6. Attach at least 2 photographs of the building if the Certificate is being used to obtain flood insurance.

A7. Building Diagram Number 1-B

A8. For a building with a crawlspace or enclosure(s):

- a) Square footage of crawlspace or enclosure(s) \_\_\_\_\_ sq ft  
b) Number of permanent flood openings in the crawlspace or enclosure(s) within 1.0 foot above adjacent grade \_\_\_\_\_  
c) Total net area of flood openings in A8.b \_\_\_\_\_ sq in  
d) Engineered flood openings? ☐ Yes ☐ No

A9. For a building with an attached garage:

- a) Square footage of attached garage \_\_\_\_\_ sq ft  
b) Number of permanent flood openings in the attached garage within 1.0 foot above adjacent grade \_\_\_\_\_  
c) Total net area of flood openings in A9.b \_\_\_\_\_ sq in  
d) Engineered flood openings? ☐ Yes ☐ No

## SECTION B - FLOOD INSURANCE RATE MAP (FIRM) INFORMATION

B1. NFIP Community Name & Community Number  
City of South Pasadena

B2. County Name  
Pinellas

B3. State  
Florida

B4. Map/Panel Number  
12103C0276

B5. Suffix  
G

B6. FIRM Index Date  
8/18/2009

B7. FIRM Panel  
Effective/Revised Date  
09/03/2003

B8. Flood  
Zone(s)  
AE & VE

B9. Base Flood Elevation(s) (Zone  
AO, use base flood depth)  
AE EL13; VE EL13

B10. Indicate the source of the Base Flood Elevation (BFE) data or base flood depth entered in item B9.

☐ FIS Profile ☒ FIRM ☐ Community Determined ☐ Other/Source: \_\_\_\_\_

B11. Indicate elevation datum used for BFE in item B9: ☐ NGVD 1929

☒ NAVD 1988

☐ Other/Source: \_\_\_\_\_

B12. Is the building located in a Coastal Barrier Resources System (CBRS) area or Otherwise Protected Area (OPA)?

☐ Yes ☒ No

Designation Date: \_\_\_\_\_

☐ CBRS ☐ OPA

## SECTION C - BUILDING ELEVATION INFORMATION (SURVEY REQUIRED)

C1. Building elevations are based on: ☐ Construction Drawings\* ☐ Building Under Construction\* ☒ Finished Construction

\*A new Elevation Certificate will be required when construction of the building is complete.

C2. Elevations - Zones A1-A30, AE, AH, A (with BFE), VE, V1-V30, V (with BFE), AR, AR/A, AR/AE, AR/A1-A30, AR/AH, AR/AO. Complete items C2.a-h below according to the building diagram specified in item A7. In Puerto Rico only, enter meters.

Benchmark Utilized: DL7632

Vertical Datum: 21.60 (NAVD 88)

Indicate elevation datum used for the elevations in items a) through h) below. ☐ NGVD 1929 ☒ NAVD 1988 ☒ Other/Source: \_\_\_\_\_

Datum used for building elevations must be the same as that used for the BFE.

Check the measurement used.

- a) Top of bottom floor (including basement, crawlspace, or enclosure floor) 5.41 ☒ feet ☐ meters  
b) Top of the next higher floor 14.48 ☒ feet ☐ meters  
c) Bottom of the lowest horizontal structural member (V Zones only) N/A ☐ feet ☐ meters  
d) Attached garage (top of slab) N/A ☐ feet ☐ meters  
e) Lowest elevation of machinery or equipment servicing the building 4.7 ☒ feet ☐ meters  
(Describe type of equipment and location in Comments)  
f) Lowest adjacent (finished) grade next to building (LAG) 4.7 ☒ feet ☐ meters  
g) Highest adjacent (finished) grade next to building (HAG) 6.34 ☒ feet ☐ meters  
h) Lowest adjacent grade at lowest elevation of deck or stairs, including structural support 4.5 ☒ feet ☐ meters

## SECTION D - SURVEYOR, ENGINEER, OR ARCHITECT CERTIFICATION

This certification is to be signed and sealed by a land surveyor, engineer, or architect authorized by law to certify elevation information. I certify that the information on this Certificate represents my best efforts to interpret the data available. I understand that any false statement may be punishable by fine or imprisonment under 18 U.S. Code, Section 1001.

☒ Check here if comments are provided on back of form. Were latitude and longitude in Section A provided by a  
☐ Check here if attachments. licensed land surveyor? ☒ Yes ☐ No

Certifier's Name Michael T. Rudd

License Number 3960

Title Principal Surveyor

Company Name Michael Rudd & Associates, LLC

Address 1210 Bahama Drive

City Orlando

State FL


ZIP Code 32806

Signature

Date

4 Nov 2015

Telephone 407-342-0676




**ELEVATION CERTIFICATE, page 2**

<b>IMPORTANT: In these spaces, copy the corresponding information from Section A.</b>		<b>FOR INSURANCE COMPANY USE</b>
Building Street Address (including Apt., Unit, Suite, and/or Bldg. No.) or P.O. Route and Box No. 1846 Shore Drive		Policy Number:
City South Pasadena	State FL ZIP Code 33707	Company NAIC Number:

**SECTION D – SURVEYOR, ENGINEER, OR ARCHITECT CERTIFICATION (CONTINUED)**

Copy both sides of this Elevation Certificate for (1) community official, (2) insurance agent/company, and (3) building owner.

Comments Survey and photos taken performed in field using Carlson GPS, Sokkia SRX5X Robot & Sokkia Automatic Level on November 4, 2015. Mechanical is defined as pool maintenance equipment on exterior concrete pads. Building is slab constructed on compacted fill. Elevations obtained utilizing the FDOT network control, BM #DL7832, Elev. 21.60 (NAVD 88)

Signature  Date 5 Nov 2015

**SECTION E – BUILDING ELEVATION INFORMATION (SURVEY NOT REQUIRED) FOR ZONE AO AND ZONE A (WITHOUT BFE)**

For Zones AO and A (without BFE), complete Items E1–E5. If the Certificate is intended to support a LOMA or LOMR-F request, complete Sections A, B, and C. For Items E1–E4, use natural grade, if available. Check the measurement used. In Puerto Rico only, enter meters.

- E1. Provide elevation information for the following and check the appropriate boxes to show whether the elevation is above or below the highest adjacent grade (HAG) and the lowest adjacent grade (LAG).
- a) Top of bottom floor (including basement, crawlspace, or enclosure) is \_\_\_\_\_ ☐ feet ☐ meters ☐ above or ☐ below the HAG.  
b) Top of bottom floor (including basement, crawlspace, or enclosure) is \_\_\_\_\_ ☐ feet ☐ meters ☐ above or ☐ below the LAG.
- E2. For Building Diagrams 6–9 with permanent flood openings provided in Section A Items 8 and/or 9 (see pages 8–9 of Instructions), the next higher floor (elevation C2.b in the diagrams) of the building is \_\_\_\_\_ ☐ feet ☐ meters ☐ above or ☐ below the HAG.
- E3. Attached garage (top of slab) is \_\_\_\_\_ ☐ feet ☐ meters ☐ above or ☐ below the HAG.
- E4. Top of platform of machinery and/or equipment servicing the building is \_\_\_\_\_ ☐ feet ☐ meters ☐ above or ☐ below the HAG.
- E5. Zone AO only: If no flood depth number is available, is the top of the bottom floor elevated in accordance with the community's floodplain management ordinance? ☐ Yes ☐ No ☐ Unknown. The local official must certify this information in Section G.

**SECTION F – PROPERTY OWNER (OR OWNER'S REPRESENTATIVE) CERTIFICATION**

The property owner or owner's authorized representative who completes Sections A, B, and E for Zone A (without a FEMA-issued or community-issued BFE) or Zone AO must sign here. The statements in Sections A, B, and E are correct to the best of my knowledge.

Property Owner's or Owner's Authorized Representative's Name

Address	City	State	ZIP Code
Signature	Date	Telephone	
Comments			

☐ Check here if attachments.**SECTION G – COMMUNITY INFORMATION (OPTIONAL)**

The local official who is authorized by law or ordinance to administer the community's floodplain management ordinance can complete Sections A, B, C (or E), and G of this Elevation Certificate. Complete the applicable item(s) and sign below. Check the measurement used in Items G8–G10. In Puerto Rico only, enter meters.

- G1. ☐ The information in Section C was taken from other documentation that has been signed and sealed by a licensed surveyor, engineer, or architect who is authorized by law to certify elevation information. (Indicate the source and date of the elevation data in the Comments area below.)
- G2. ☐ A community official completed Section E for a building located in Zone A (without a FEMA-issued or community-issued BFE) or Zone AO.
- G3. ☐ The following information (Items G4–G10) is provided for community floodplain management purposes.

G4. Permit Number	G5. Date Permit Issued	G6. Date Certificate Of Compliance/Occupancy Issued
-------------------	------------------------	---

- G7. This permit has been issued for: ☐ New Construction ☐ Substantial Improvement
- G8. Elevation of as-built lowest floor (including basement) of the building: \_\_\_\_\_ ☐ feet ☐ meters Datum \_\_\_\_\_
- G9. BFE or (in Zone AO) depth of flooding at the building site: \_\_\_\_\_ ☐ feet ☐ meters Datum \_\_\_\_\_
- G10. Community's design flood elevation: \_\_\_\_\_ ☐ feet ☐ meters Datum \_\_\_\_\_

Local Official's Name	Title
Community Name	Telephone
Signature	Date
Comments	

☐ Check here if attachments.

**Building Photographs**

See Instructions for Item A6.

**IMPORTANT: In these spaces, copy the corresponding information from Section A.**Building Street Address (including Apt., Unit, Suite, and/or Bldg. No.) or P.O. Route and Box No.  
1846 Shore Drive

City South Pasadena

State FL


ZIP Code 33707

FOR INSURANCE COMPANY USE


Policy Number:

Company NAIC Number:

If using the Elevation Certificate to obtain NFIP flood insurance, affix at least 2 building photographs below according to the instructions for Item A6. Identify all photographs with date taken; "Front View" and "Rear View"; and, if required, "Right Side View" and "Left Side View." When applicable, photographs must show the foundation with representative examples of the flood openings or vents, as indicated in Section A8. If submitting more photographs than will fit on this page, use the Continuation Page.



Front of Building &amp; Right side (11-04-2015)



Rear Stairwell and lowest grade (11-04-2015)

**Building Photographs**

Continuation Page

**IMPORTANT: In these spaces, copy the corresponding information from Section A.**

FOR INSURANCE COMPANY USE

Building Street Address (including Apt., Unit, Suite, and/or Bldg. No.) or P.O. Route and Box No.  
1846 Shore Drive

Policy Number:


City South Pasadena

State FL


ZIP Code 33707

Company NAIC Number:

If submitting more photographs than will fit on the preceding page, affix the additional photographs below. Identify all photographs with: date taken; "Front View" and "Rear View"; and, if required, "Right Side View" and "Left Side View." When applicable, photographs must show the foundation with representative examples of the flood openings or vents, as indicated in Section A8.



Rear of Building 12-30-2014



Left Side of Building (11-04-2015)